

Project Outlook

This project intends to recur to sonic anemometers in a airborne platforms to get wind information over the flying area between met masts or waypoints. Multiple platforms measuring simultaneously to complement ground based measurements. The concept is being tested and preliminary results show that key issues are related to the positioning system - differential GPS and autopilot.

Development

Airframe


Objectives:
 Construction, adaptation and use of sonic anemometer installed in aerial platform

Sonic anemometer in the plane

Location concerns:
 - Flow distortion from fuselage can influence sonic anemometer measurement of wind fields. CFD models and wind tunnel will be required.
 -The massive structure of a sonic array causes distortion in the flow over the plane.
 -The plane aero dynamical behaviour must be regular.

Instruments and logging devices


Ultrasonic Anemometer/Thermometer
 Commercial models In house development for specific purposes



Propulsion Location

front
 wings ?
 middle
 aft

Plane specifications:
 Wing Span: 1660 mm
 Fuselage: 1190 mm
 Motor Mount Diameter: 58 mm
 Dry weight: 1300 g
 Wing Area: 3210 cm²



Model plane FPV-168 from Hobbyking hauling a sonic anemometer proxy


Logging devices

In house development for specific purposes

Aircraft control tests

To get the maximum control of the plane 8 flying tests were done in order to determine the most suitable centre of gravity point. This is an important issue that lead to an easier flight control and will be even more important for automatic flight control systems.

Perfectly controllable in difficult situations:
 - Landing;
 - Take off.

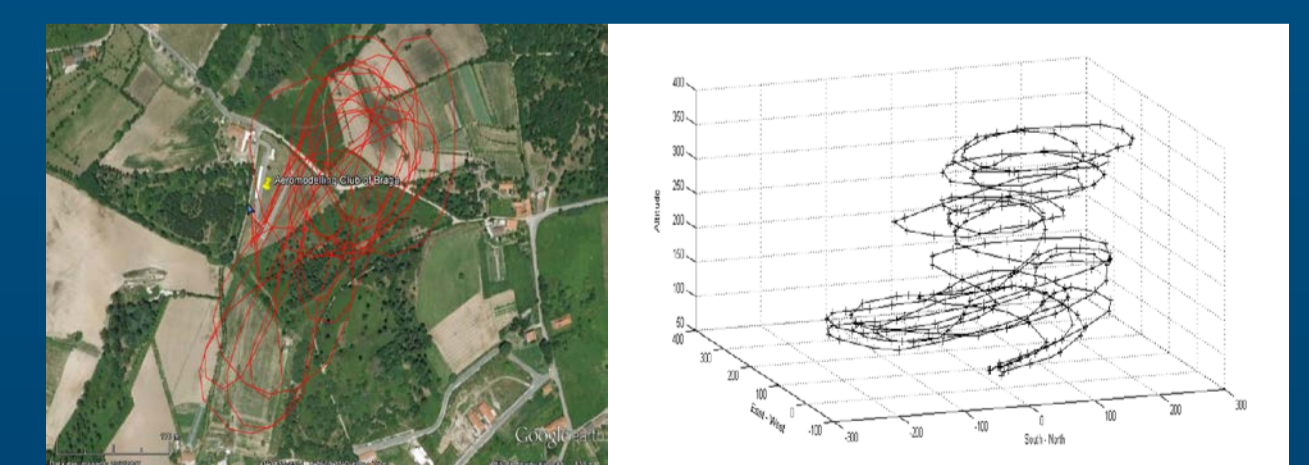
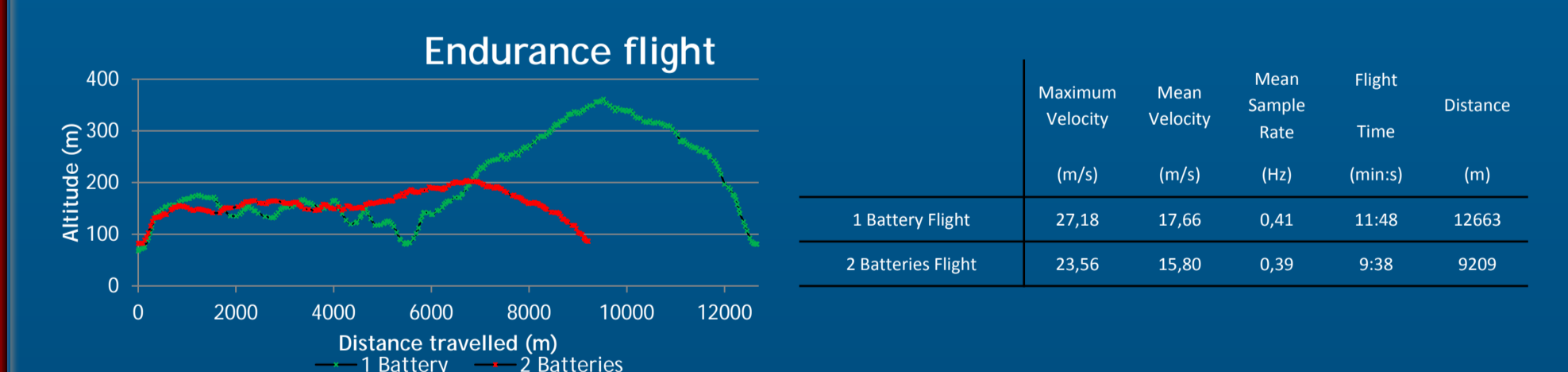


Autopilot

Under selection of different solutions - commercial or research equipment. Open to suggestions...

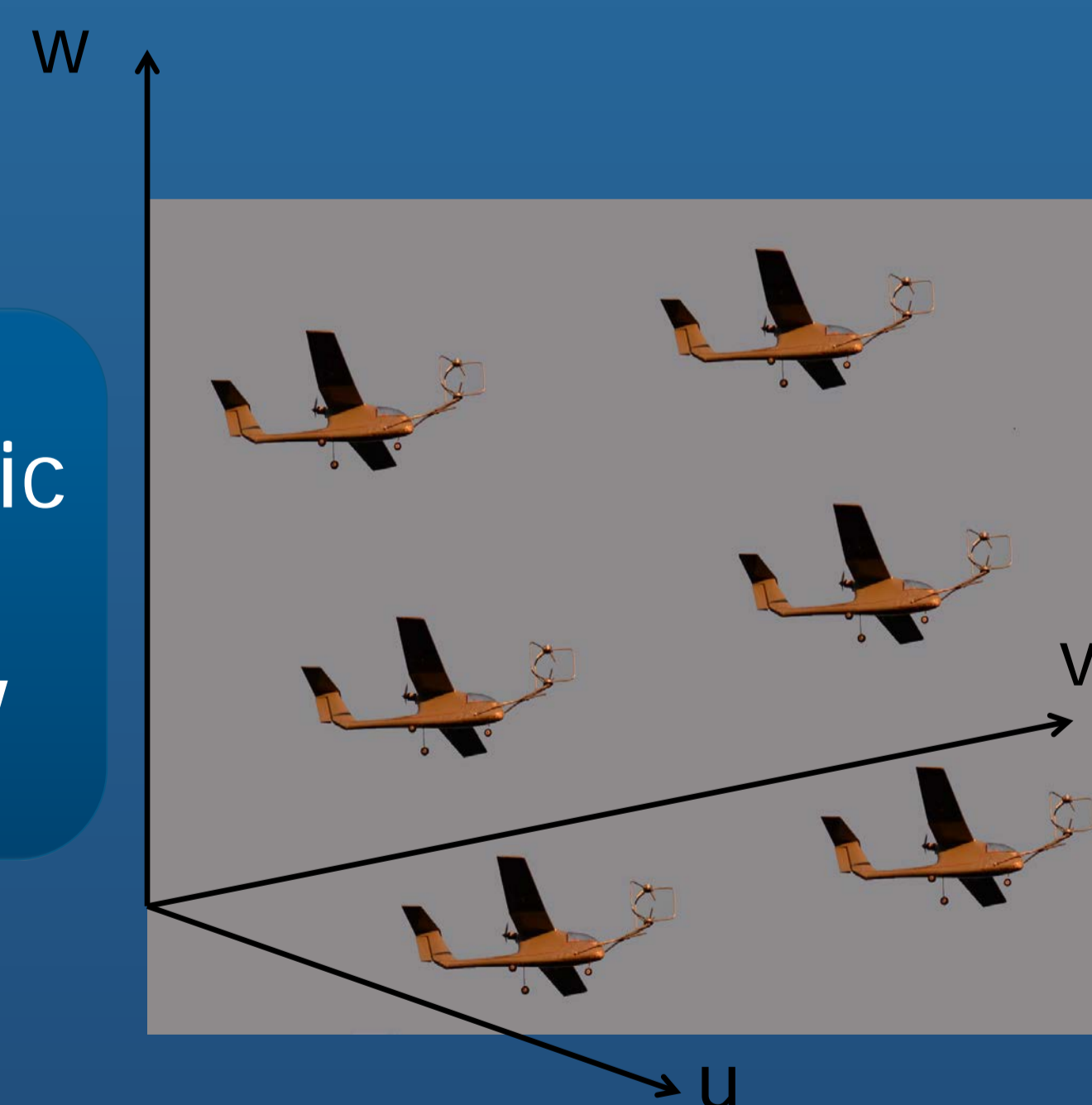
Flight results

Endurance flight tests with 1 and 2 batteries were done with success using an etrex Garmin GPS for track logging. With 2 batteries the payload limit was reached.



Scale-up

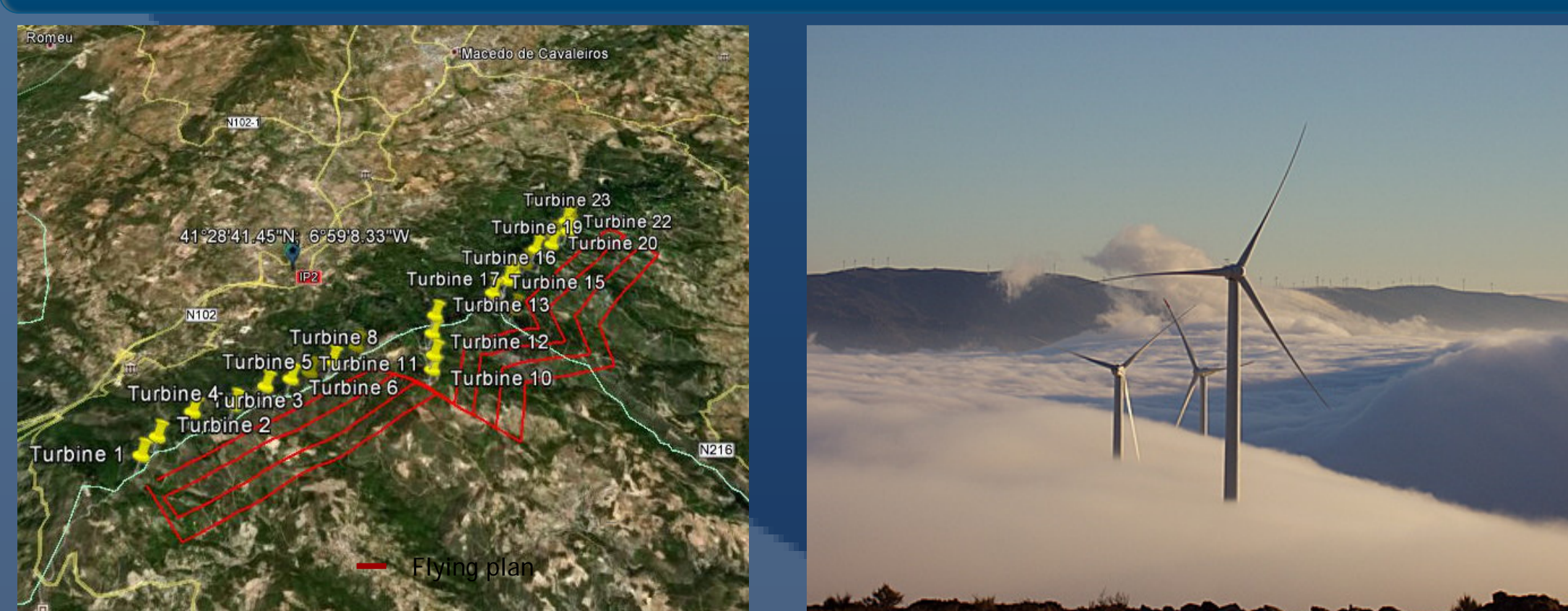
More than 1 sonic measuring simultaneously



Finality

Measurements

Complex flows over complex terrain



Generic References

- Bange, Jens, S. Martin and F. Beylich. "Comparison of in situ UAV Turbulence Measurements with Tower and Scaillometer Data in LITAS-2009." 18th Symposium on Meteorological Observation and Instrumentation 2009.
- Bento, M. D. F. "Unmanned Aerial Vehicles: An Overview." Inside-GNSS Jan/Feb 2008: 54-61.
- Chao, H. Y. and Y. Q. Chen. "Surface Wind Profile Measurement Using Multiple Small Unmanned Aerial Vehicles." American Control Conference, 2010.
- Chao, H. Y., Y. C. Cao and Y. Q. Chen. "Autopilots for Small Unmanned Aerial Vehicles: A Survey." International Journal of Control, Automation, and Systems 8(1) (n.d.): 36-44.
- FPV-168 Aircraft. "2012. <http://www.hobbyking.com/hobbyking/store/index.php>.
- Gairibaldi, D. Unmanned Aerial Platform for Atmospheric Flow Measurements. United States of America: M.Sc. Purdue University, 2009.
- Giebel, G. (ed.), et al. "Autonomous Aerial Sensors for Wind Power Meteorology - A Pre-Project." (2012).
- Giebel, G., et al. "Autonomous Aerial Sensors for Wind Power Meteorology." System 32 2 (2009): 573-585.
- Grenzdorffer, G. J., A. Engel, B. Teichert. "The photogrammetric potential of low-cost UAVs in forestry and agriculture." The International Archives of the Photogrammetry, Remote Sensing and Spatial Information Sciences 31 B3 (2008): 1207-1214.
- Kocer, G., et al. "Full-Scale Wind Turbine Near-Wake Measurements Using an Instrumented Uninhabited Aerial Vehicle." Journal of solar energy engineering 133-4 (2011).
- Lundquist, K., S. Schreck and W. Shaw. "Research Needs for Wind Resource Characterization." American Meteorological Society (2009).
- Marques, F., Ribeiro, L. M. F. and Moles, "Aerial Sonic Anemometer". V. ISARRA 2013, Palma de Mallorca: First Conference of the International Society for Atmospheric Research using Remotely-piloted Aircraft
- Rieder, J., et al. "The Small Unmanned Meteorological Observer SUMO: A new tool for atmospheric boundary layer research." Meteorologische Zeitschrift 18 2 (2009): 141-147.
- Ribeiro, L. M. F. "Sonic Anemometer and Atmospheric Flow over Complex Terrain." Ph.D. U. Porto, 2004.
- Steinworth, Harold Steinworth. "Aerial Sonic Anemometry." Master. Polytechnic Institute of Bragança, 2012.
- "Young sonic anemometers." 2012. <http://www.youngsca.com>